



MetroWest+

Portishead Branch Line (MetroWest Phase 1)

TR040011

Applicant: North Somerset District Council

2.37 - National Cycle Network (NCN) Temporary and Permanent Works Plans

**The Infrastructure Planning (Applications: Prescribed Forms and Procedure) Regulations 2009, regulation 5(2)(o)
Planning Act 2008**

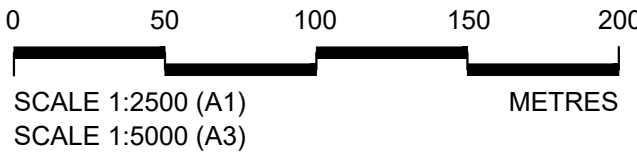
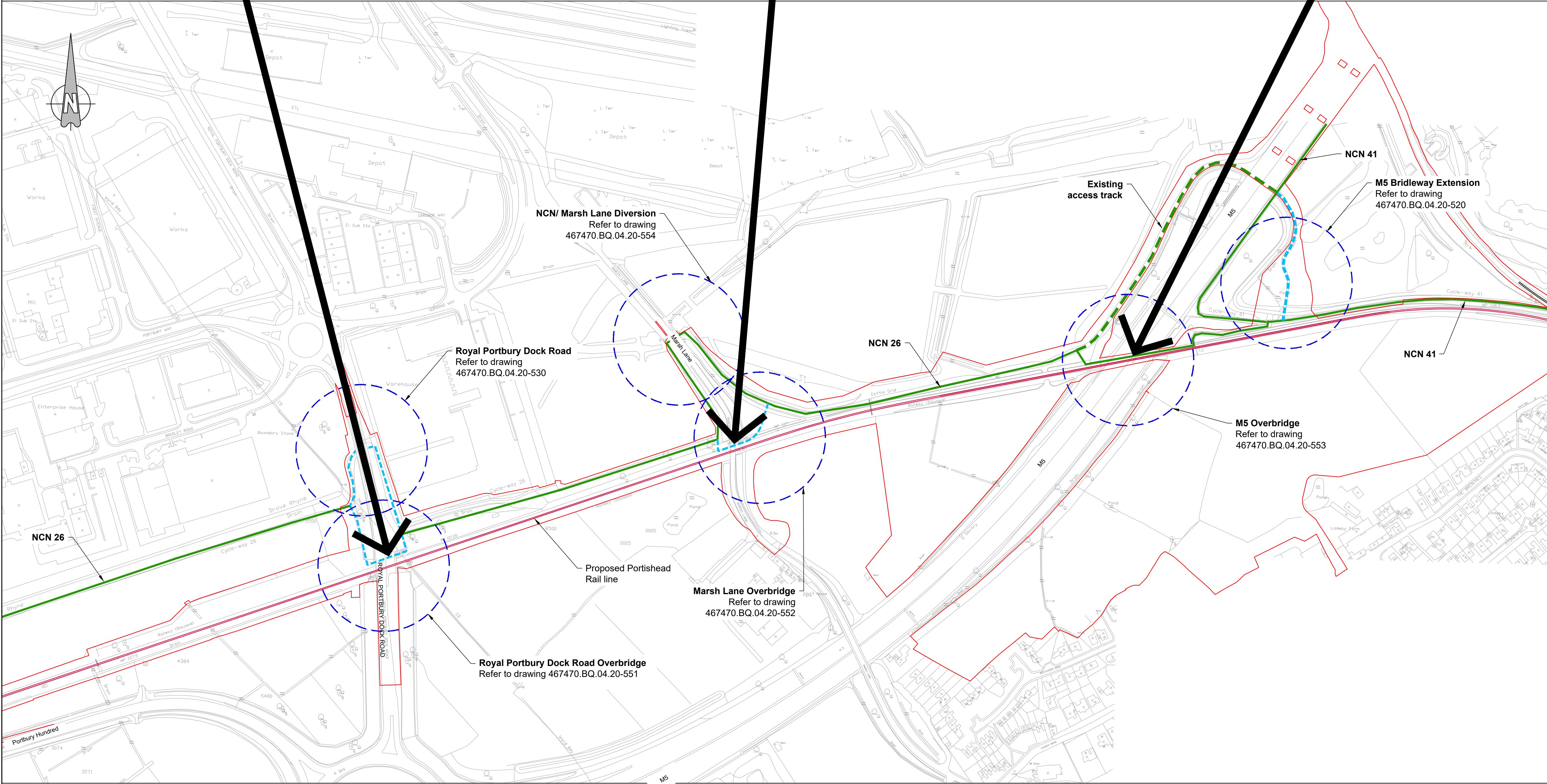
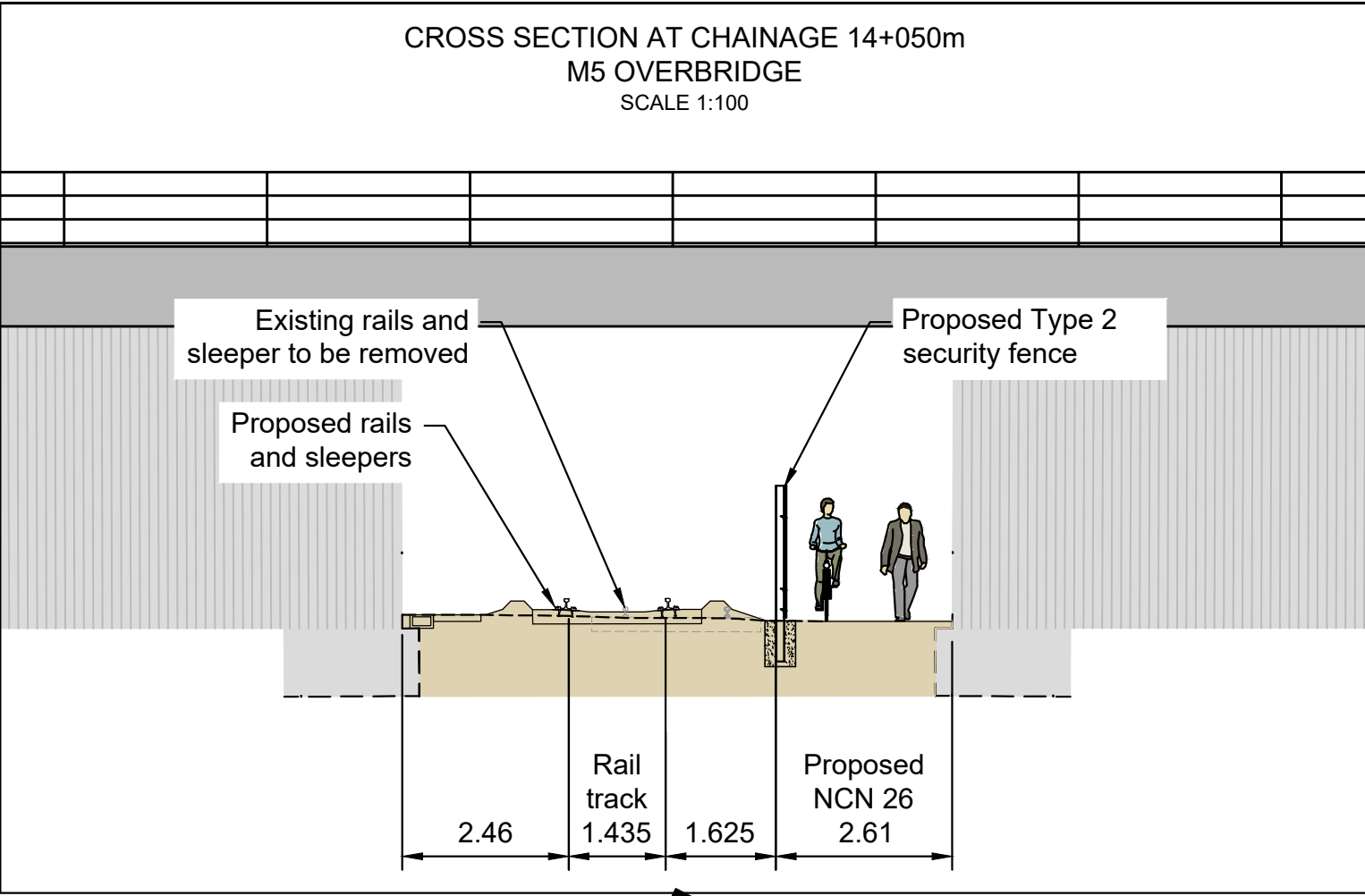
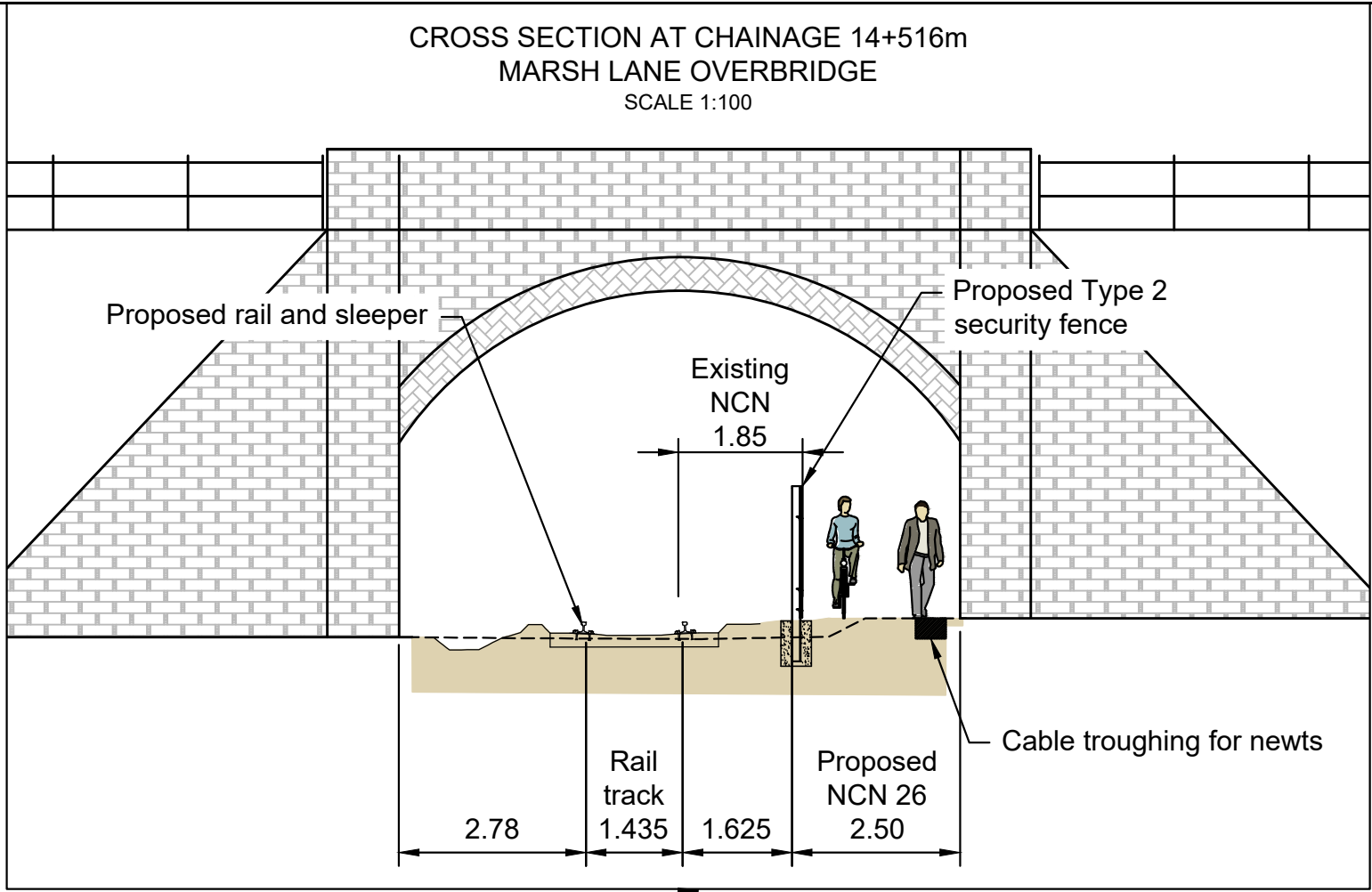
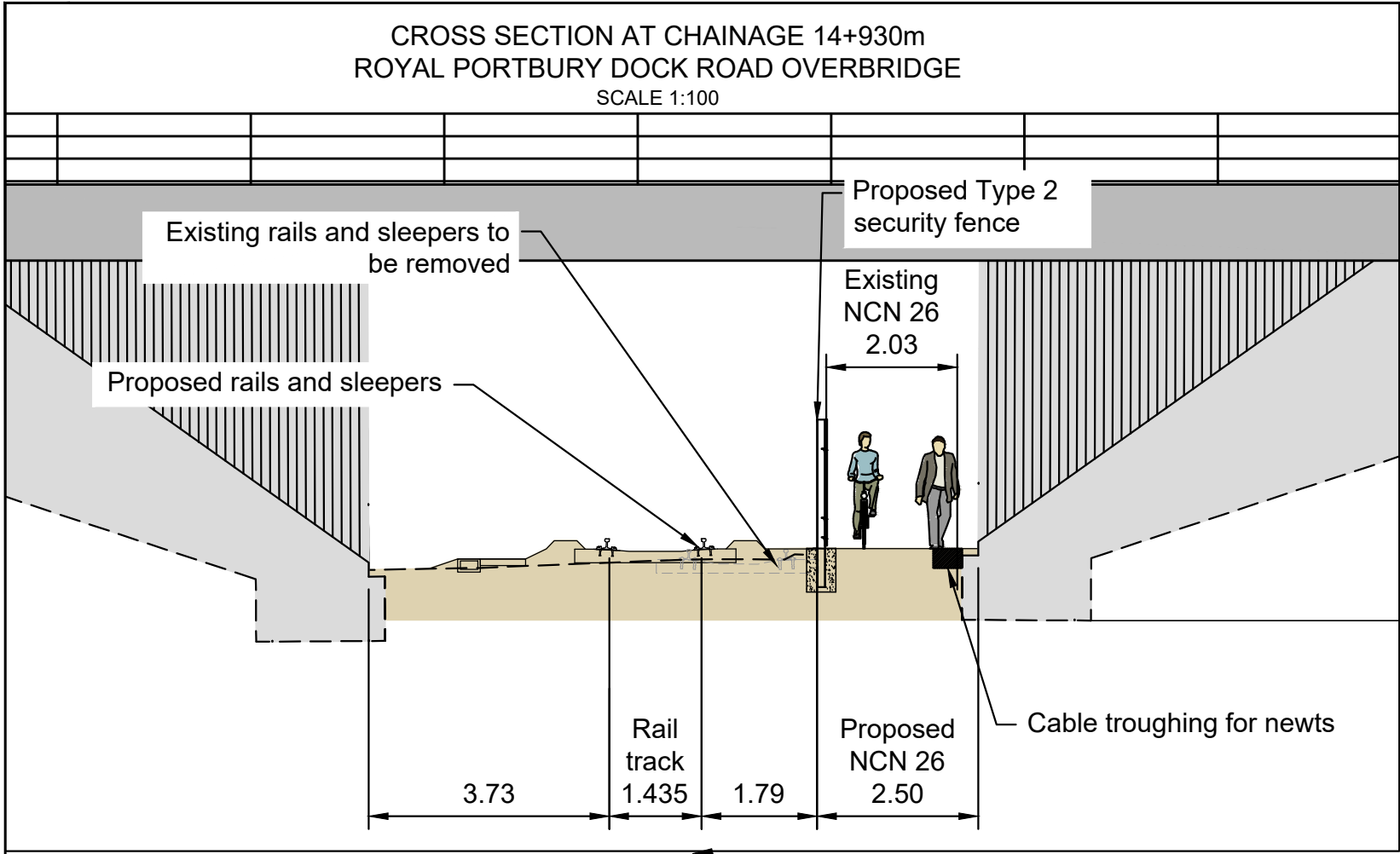
Author: CH2M

Date: November 2019



Document Index

2.37	National Cycle Network (NCN) Temporary and Permanent Work Plans	The Infrastructure Planning (Applications: Prescribed Forms and Procedure) Regulations 2009, regulation 5(2)(o)	467470.BQ.04.20-530 Rev H 467470.BQ.04.20-540 Reg H 467470.BQ.04.20-550 Rev D 467470.BQ.04.20-551 Rev D 467470.BQ.04.20-552 Rev E 467470.BQ.04.20-553 Rev E 467470.BQ.04.20-554 Rev B
------	---	---	---



This map is reproduced from Ordnance Survey material by Halrow on behalf of North Somerset Council with the permission of the Controller of Her Majesty's Stationery Office. Crown copyright. Unauthorised reproduction infringes Crown copyright and may lead to prosecution or civil proceedings. Licence Number: 100023397

Significant Residual Risks
This drawing is to be read in conjunction with the General Arrangement which provides a cross reference between the drawings and the Designer's Health and Safety Risk Assessment and identifies those areas of Significant Residual Risk.

- NOTES
1. All dimensions are in metres unless noted otherwise.
- KEY:
- Order Limits

DO NOT SCALE. This drawing is to be read in conjunction with all relevant Architects, Engineers and Specialist Manufacturer's drawings and specifications. If in doubt please consult the Engineer.

H	CHP	ADL	ADL	31/10/2019	Minor amendments
G	CHP	ADL	ADL	31/07/2019	Minor amendments & red line boundary added
F	ADS	AL	AL	07/02/2019	NCN diversion at Marsh Lane added
E	ADS	ADL	ADL	22/09/2018	Relocation of cable troughing for newts
D	ECF	AL	AL	04/11/2016	Cable troughing for newts mitigation added
C	ADS	AL	AL	18/05/2016	Minor amendment to Marsh Lane Dimensions
B	ADS	AL	AL	29/04/2016	Minor amendment
A	ADS	AL	AL	19/04/2016	Cross sections added from drawing number 467470.BQ.04.20-550
Rev	By	Chkd	Apprvd	Date	Description

travelwest
Bath & North East Somerset, Bristol, North Somerset and South Gloucestershire
Councils working together to improve your local transport

CH2M HILL
1 The Square Temple Quay Bristol BS1 6DG
Tel +44 (0)117 910 2580 Fax +44 (0)117 910 2581
www.ch2m.com

ch2m

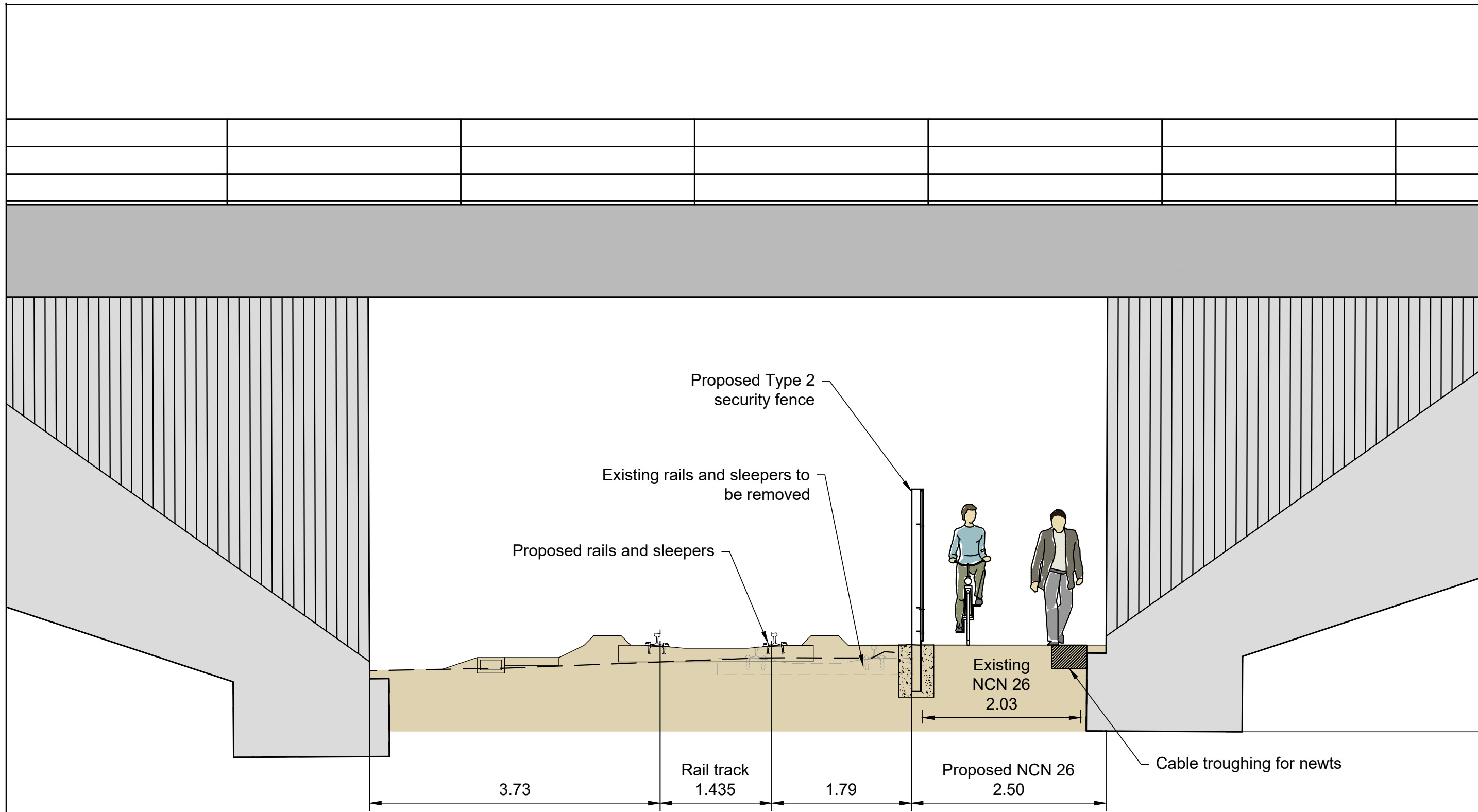
Project
PORTISHEAD BRANCH LINE
(METROWEST PHASE 1)

Drawing
NATIONAL CYCLE NETWORK
ROUTE 26 OVERVIEW PLAN

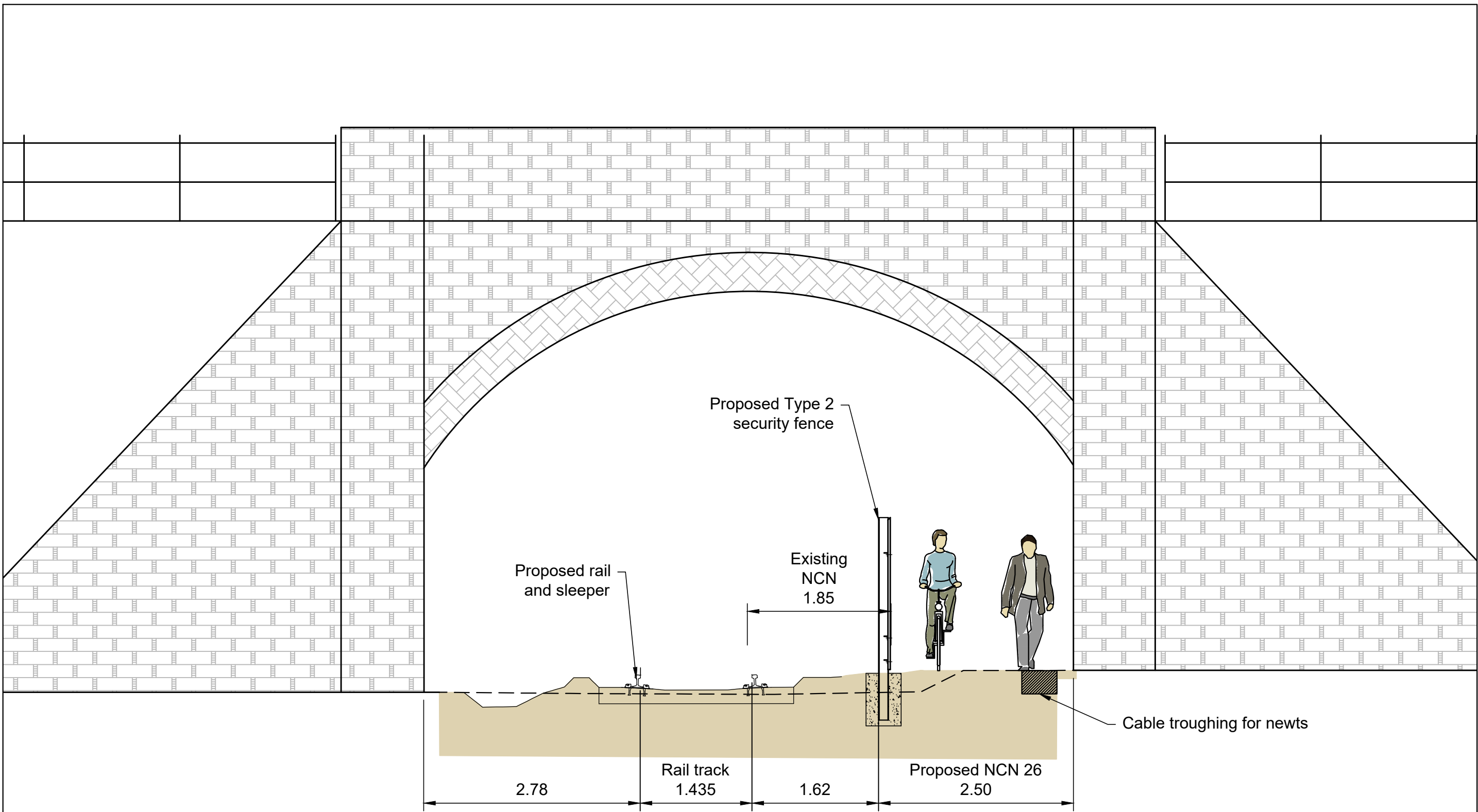
Drawn by: ADS Date: 15/04/2016
Checked by: AL Date: 15/04/2016
Approved by: AL Date: 15/04/2016

Drawing No. 467470.BQ.04.20-540 Revision H

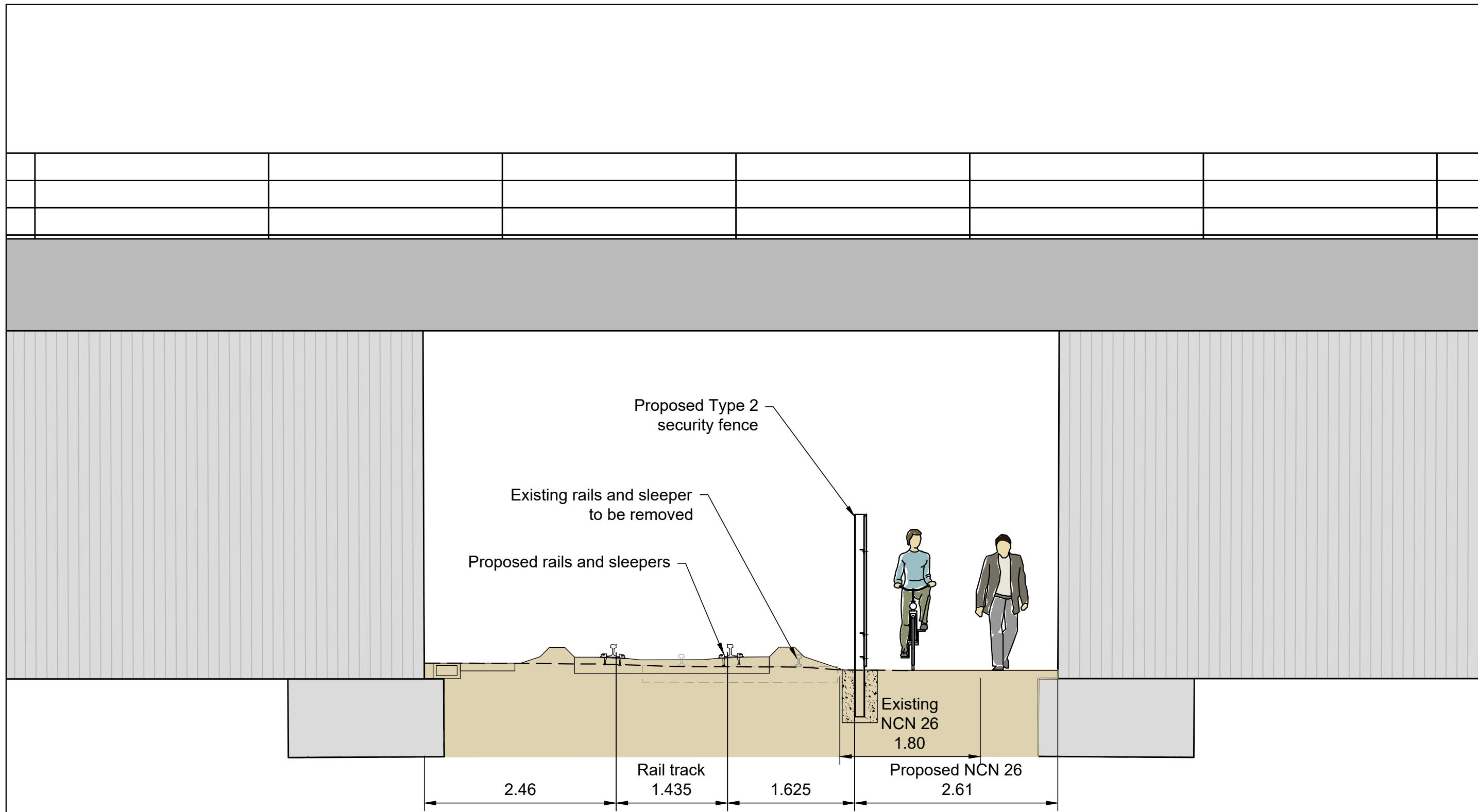
Drawing Scale: 1:2500 @ A1 or 1:5000 @ A3



CROSS SECTION AT CHAINAGE 14+930m
ROYAL PORTBURY DOCK ROAD OVERBRIDGE
SCALE 1:50



CROSS SECTION AT CHAINAGE 14+508m
MARSH LANE OVERBRIDGE
SCALE 1:50



CROSS SECTION AT CHAINAGE 14+050m
M5 OVERBRIDGE
SCALE 1:50

NOTES

- All dimensions are in metres unless noted otherwise.
- Refer to drawings 467470.BQ.04.20-551 to 553 for plan layout.

Rev	By	Chkd	Appvd	Date	Description
D	CHP	ADL	ADL	31/03/2019	Note amendments
C	CHP	ADL	ADL	31/07/2019	Minor amendments
B	ADS	ADL	ADL	28/09/2019	Relocation of cable troughing for newts
A	ECF	AL	AL	04/11/2016	Cable troughing for newts mitigation added

travelwest
Bath & North East Somerset, Bristol, North Somerset and South Gloucestershire
Councils working together to improve your local transport

CH2M HILL
1 The Square Temple Quay Bristol BS1 6DG
Tel +44 (0)117 910 2580 Fax +44 (0)117 910 2581
www.ch2m.com

ch2m
Project
PORTISHEAD BRANCH LINE
(METROWEST PHASE 1)

Drawing

NATIONAL CYCLE NETWORK
ROUTE 26 OVERBRIDGE
CROSS SECTIONS

Drawn by: ADS Date: 03/02/2016

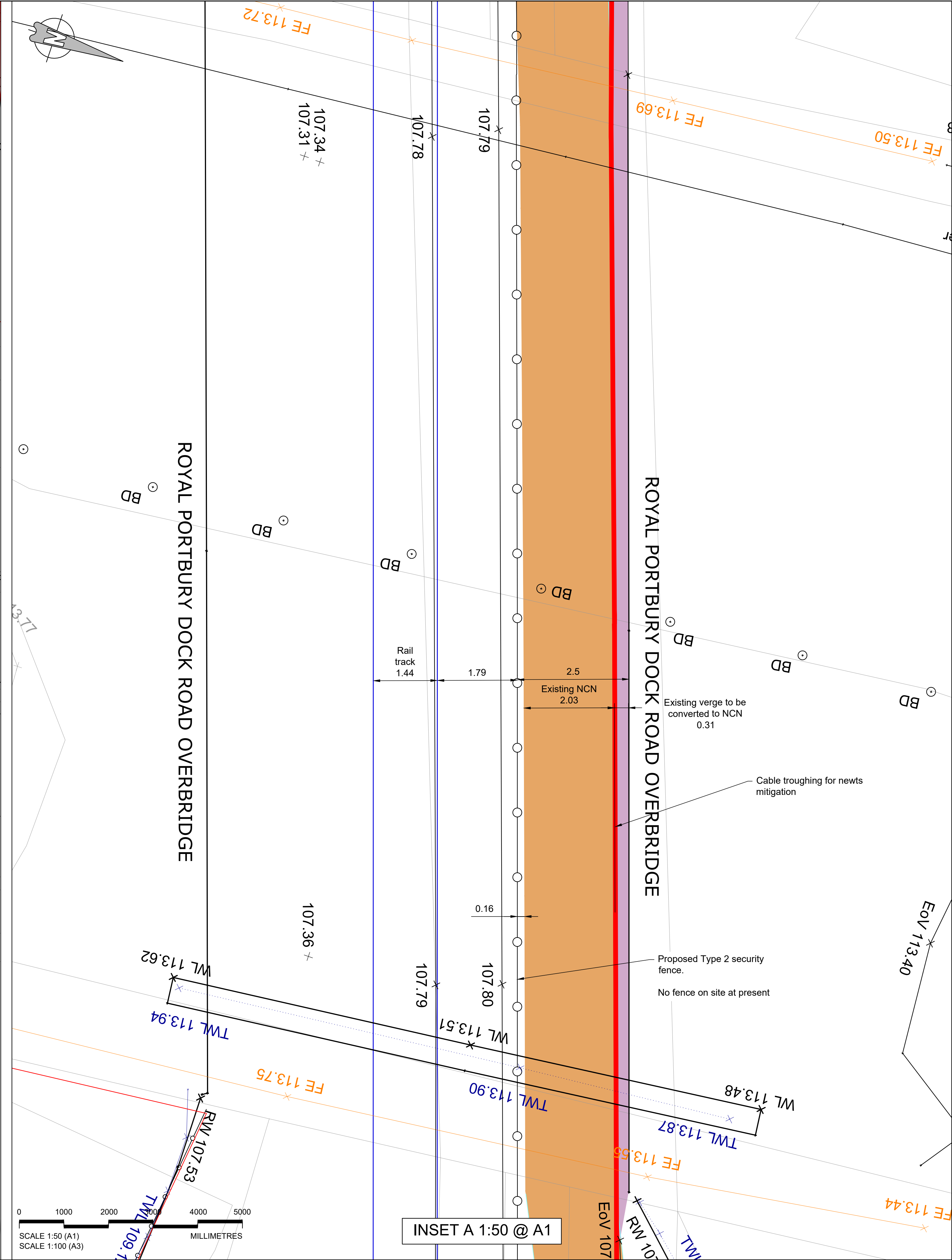
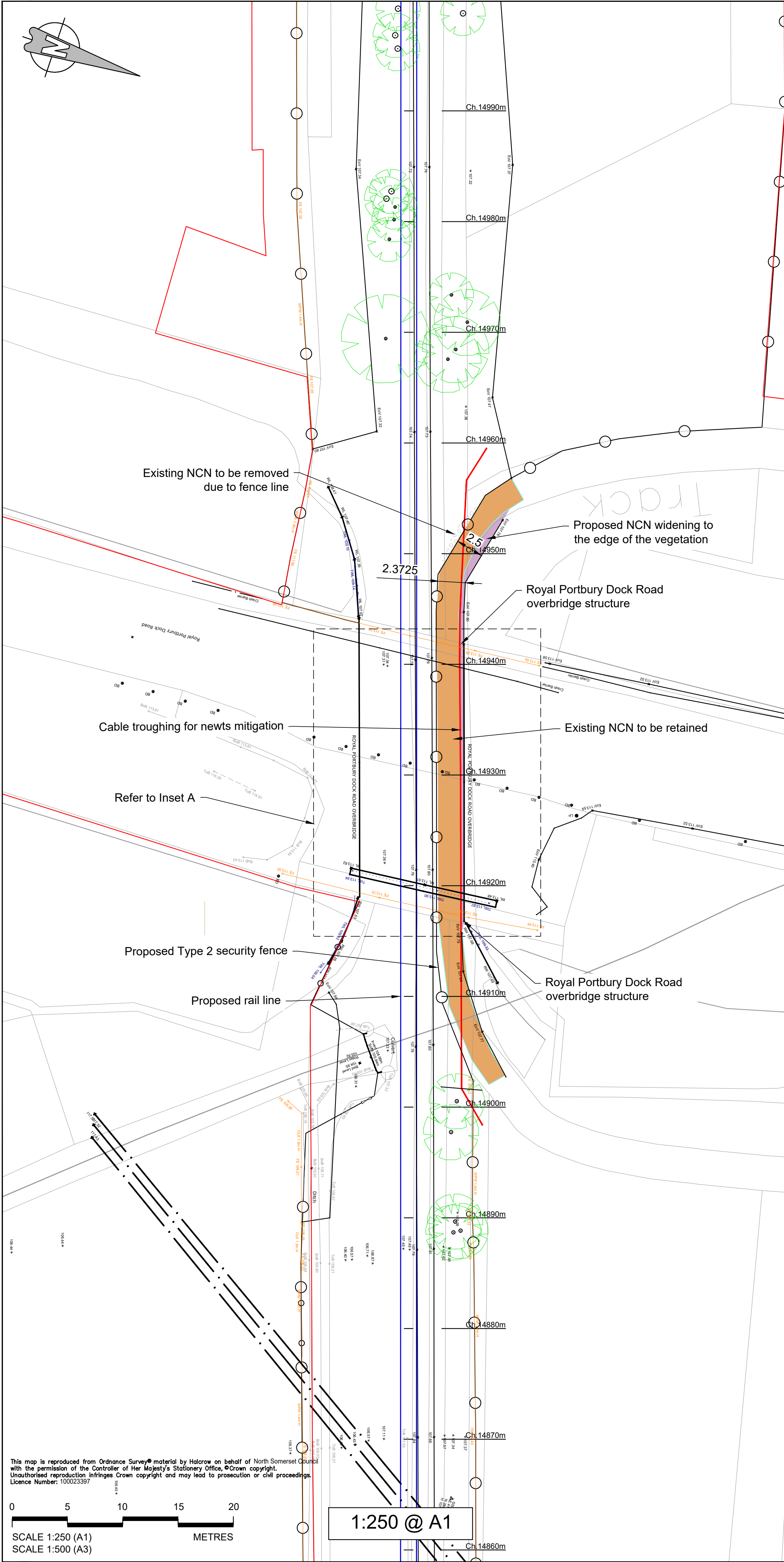
Checked by: AL Date: 08/04/2016

Approved by: AL Date: 08/04/2016

Drawing No. Revision

467470.BQ.04.20-550 D

Drawing Scale: As shown



NOTES

1. All dimensions are in metres unless noted otherwise.

KEY:

Order Limits

Rev	By	Chkd	Apprvd	Date	Description
D	CHP	ADL	ADL	31/03/2019	Minor amendments
C	CHP	ADL	ADL	31/07/2019	Minor amendments & red line boundary added
B	ADS	ADL	ADL	28/09/2019	Relocated cable troughing for newts
A	ECF	AL	AL	04/11/2016	Cable troughing for newts mitigation added

travelwest

Bath & North East Somerset, Bristol, North Somerset and South Gloucestershire
Councils working together to improve your local transport

ch2m

CH2M HILL
1 The Square Temple Quay Bristol BS1 6DG
Tel +44 (0)117 910 2580 Fax +44 (0)117 910 2581
www.ch2m.com

Project

PORTISHEAD BRANCH LINE
(METROWEST PHASE 1)

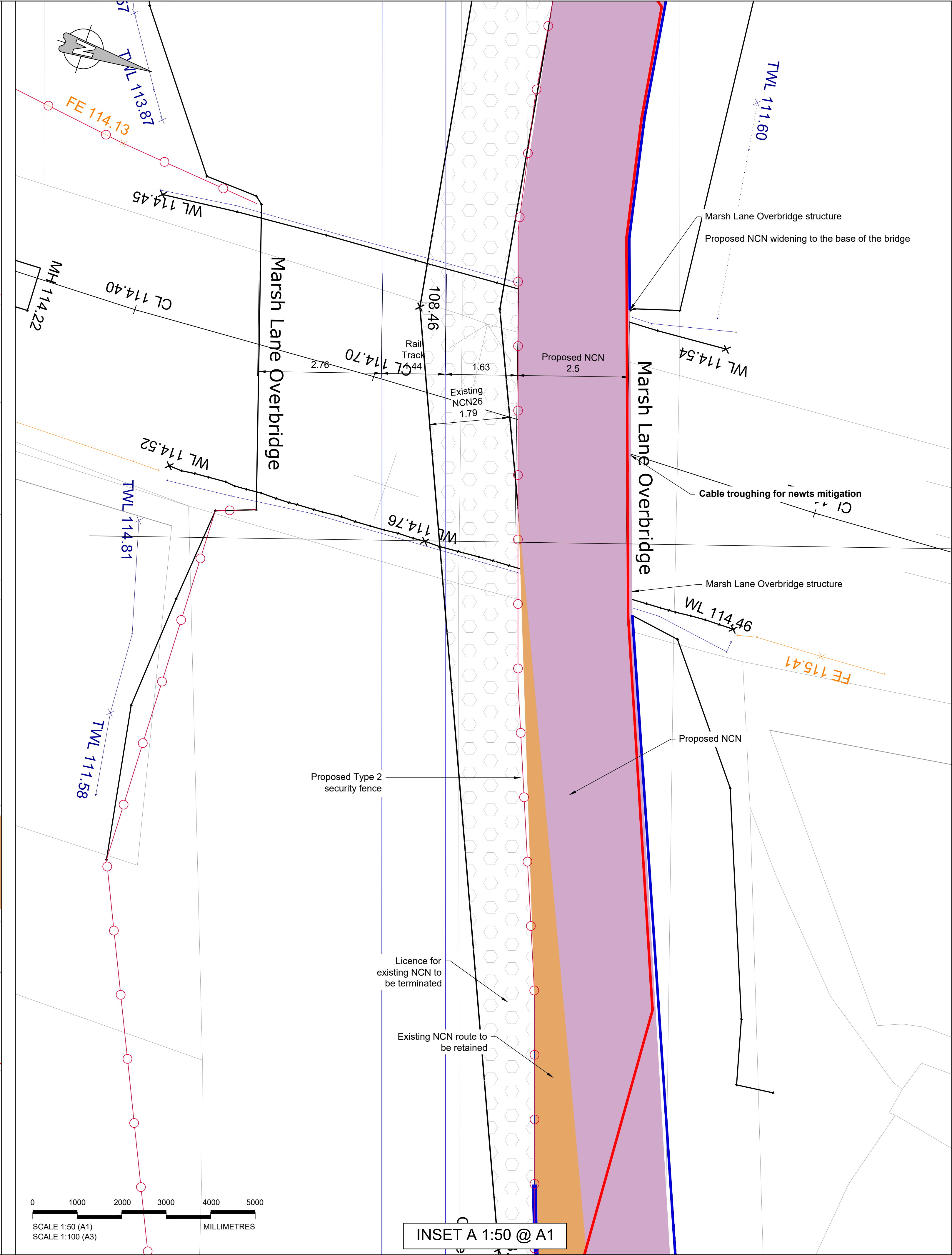
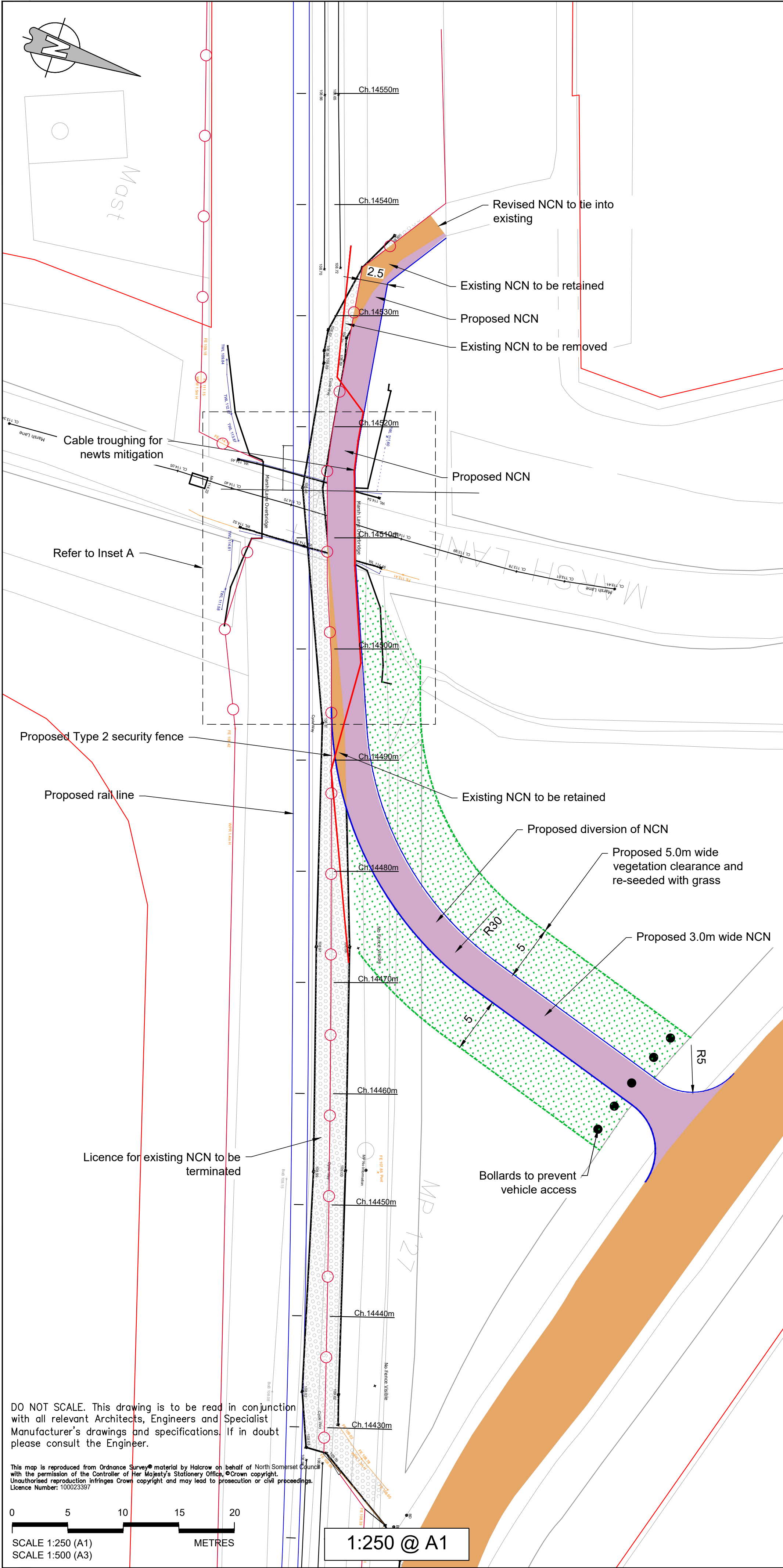
Drawing

NATIONAL CYCLE NETWORK
ROUTE 26 OVERBRIDGE
CROSS SECTION PLAN LAYOUT
ROYAL PORTBURY DOCK ROAD

Drawn by: ADS	Date: 03/02/2016
Checked by: AL	Date: 08/04/2016
Approved by: AL	Date: 08/04/2016

Drawing No.	Revision
467470.BQ.04.20-551	D

Drawing Scale: AS SHOWN



NOTES

1. All dimensions are in metres unless noted otherwise.

KEY:

Order Limits

Rev	By	Chkd	Appvd	Date	Description
E	CHP	ADL	ADL	31/03/2016	Minor amendments
D	CHP	ADL	ADL	31/07/2016	Minor amendments & red line boundary added
C	ASB	ADL	ADL	22/09/2016	Relocated cable troughing for newts
B	ECF	AL	AL	04/11/2016	Cable troughing for newts mitigation added
A	ASB	AL	AL	13/05/2016	Dimensions moved to Ch 14450m

travelwest

Bath & North East Somerset, Bristol, North Somerset and South Gloucestershire
Councils working together to improve your local transport

CH2M HILL
1 The Square Temple Quay Bristol BS1 6DG
Tel +44 (0)117 910 2580 Fax +44 (0)117 910 2581
www.ch2m.com

ch2m

Project

PORTISHEAD BRANCH LINE
(METROWEST PHASE 1)

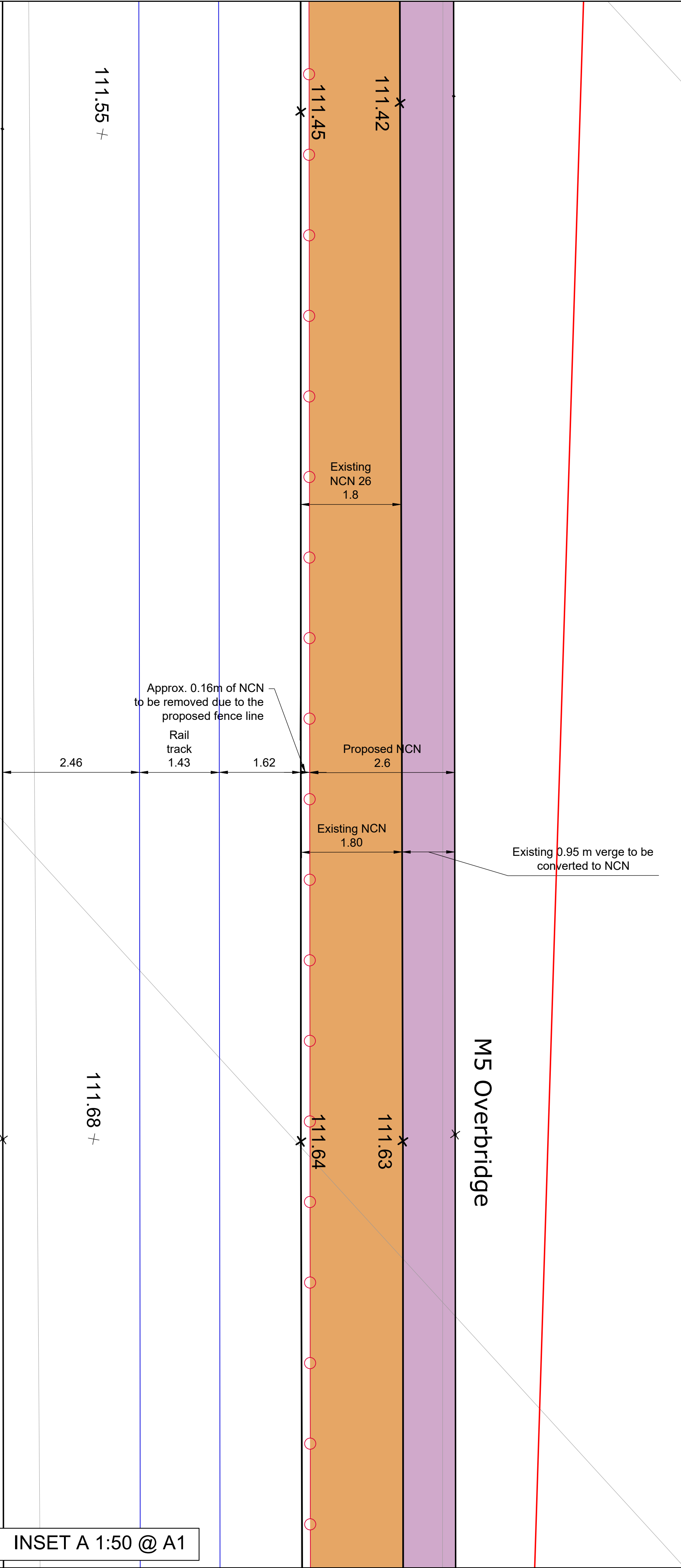

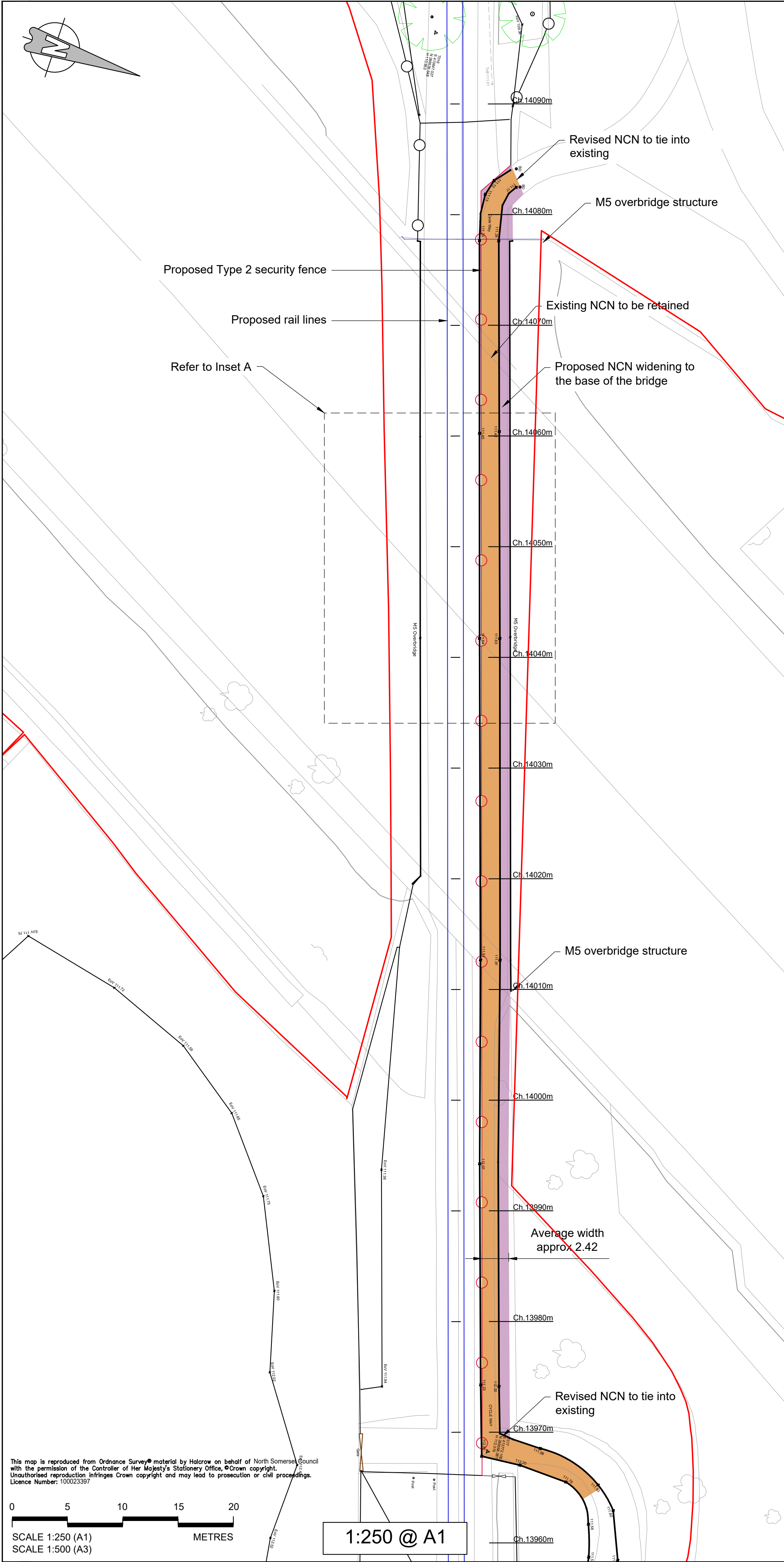
Drawing

NATIONAL CYCLE NETWORK
ROUTE 26 OVERBRIDGE
CROSS SECTION PLAN LAYOUT
MARSH LANE

Drawn by: ADS Date: 03/02/2016
Checked by: AL Date: 08/04/2016
Approved by: AL Date: 08/04/2016

Drawing No. 467470.BQ.04.20-552 Revision E

Drawing Scale: AS SHOWN



NOTES

1. All dimensions are in metres unless noted otherwise.

KEY:

Order Limits

E	CHP	ADL	ADL	31/03/2016	Minor amendments
D	CHP	ADL	ADL	31/03/2016	Minor amendments & red line boundary added
C	AGS	ADL	ADL	18/02/2016	NR minor civils update
B	FS	AL	AL	30/01/2017	NR minor civils update
A	ECF	AL	AL	04/11/2016	Cable troughing for needs mitigation added
Rev	By	Chkd	Apprvd	Date	Description

travelwest

Bath & North East Somerset, Bristol, North Somerset and South Gloucestershire
Councils working together to improve your local transport

CH2M HILL
1 The Square Temple Quay Bristol BS1 6DG
Tel +44 (0)117 910 2580 Fax +44 (0)117 910 2581
www.ch2m.com

ch2m

Project

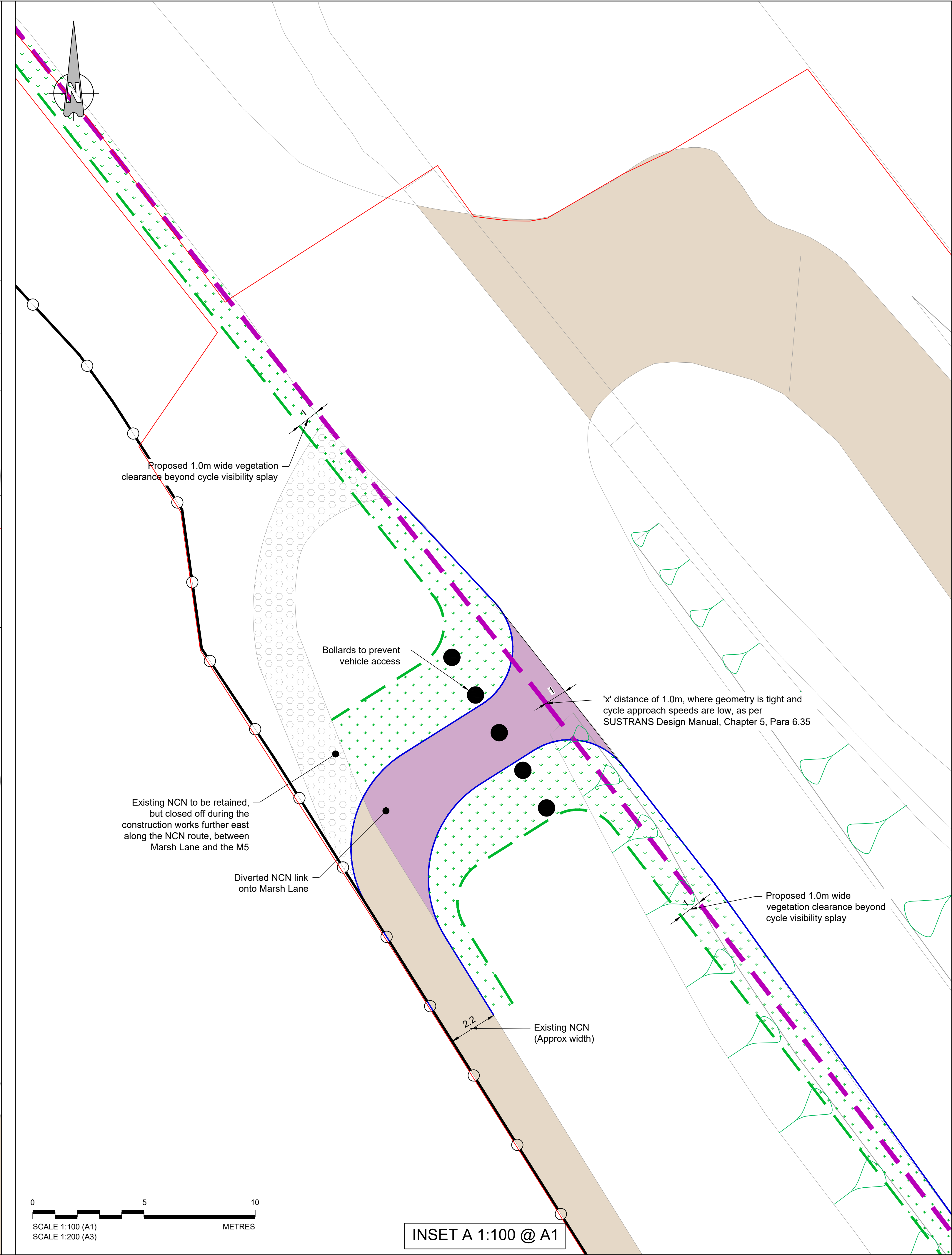
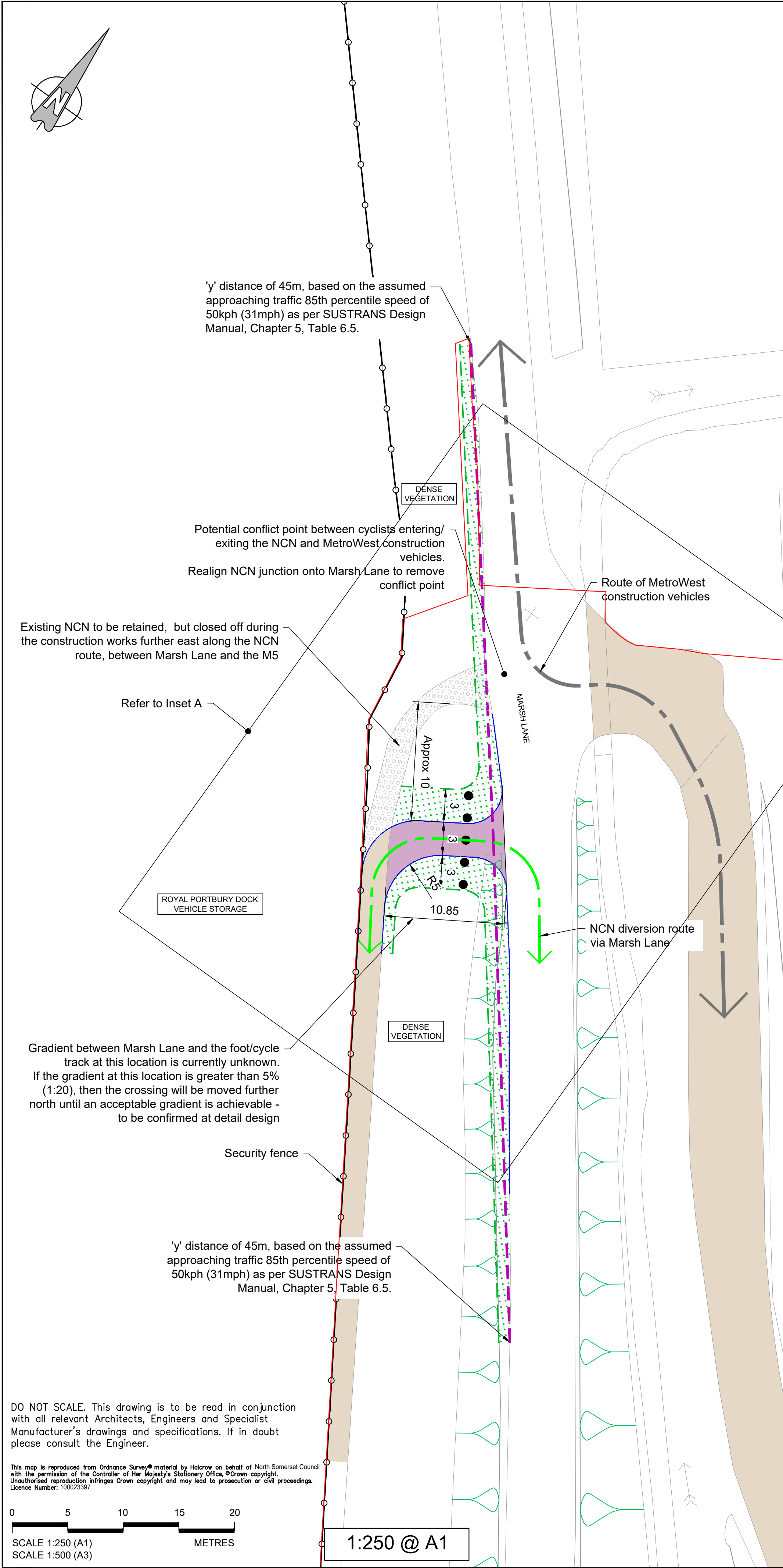
PORTISHEAD BRANCH LINE
(METROWEST PHASE 1)

Drawing

NATIONAL CYCLE NETWORK
ROUTE 26 OVERBRIDGE
CROSS SECTION PLAN LAYOUT
M5

Drawn by: ADS	Date: 03/02/2016
Checked by: AL	Date: 08/04/2016
Approved by: AL	Date: 08/04/2016
Drawing No.	Revision
467470.BQ.04.20-553	E

Drawing Scale: AS SHOWN



NOTES

1. All dimensions are in metres unless noted otherwise.

KEY:

Order Limits

Rev	By	Chkd	Appvd	Date	Description
B	CHP	ADL	ADL	31/02/2019	Minor amendments
A	CHP	ADL	ADL	31/07/2019	Minor amendments & red line boundary added

travelwest

Bath & North East Somerset, Bristol, North Somerset and South Gloucestershire
Councils working together to improve your local transport

CH2M HILL
1 The Square Temple Quay Bristol BS1 6DG
Tel +44 (0)117 910 2580 Fax +44 (0)117 910 2581
www.ch2m.com

ch2m

Project

PORTISHEAD BRANCH LINE
(METROWEST PHASE 1)

Drawing

NATIONAL CYCLE NETWORK
ROUTE 26 TEMPORARY DIVERSION
WORKS MARSH LANE

Drawn by: ADS Date: 29/01/2019
Checked by: AL Date: 07/02/2019
Approved by: AL Date: 07/02/2019

Drawing No. 467470.BQ.04.20-554 Revision B

Drawing Scale: AS SHOWN